


HANOVER COUNTY



Functional Classification and Concept Roads



Legend


Functional Classification

- Interstate
- Major Arterial
- Minor Arterial
- Major Collector
- Minor Collector

Concept Road Status

Completed	Proposed	Remove	Monitor	Upgrade
-----------	----------	--------	---------	---------

- Town of Ashland Boundary
- Suburban Service Area



Legend

Functional Classification

Concept Road Status

Interstate

Major Arterial

Minor Arterial

Major Collector

Minor Collector

Completed

Proposed

Remove

Monitor

Upgrade


Town of Ashland Boundary

Suburban Service Area

HANOVER COUNTY



Richmond Regional Metropolitan Planning Organization
Travel Demand Model | Volume-to-Capacity (V/C) Ratio
Concept Roads



0 1 2 4 6

Miles

Legend

Daily Maximum V/C Ratio - Future

	0.80 - 0.90
	0.90 - 1.00
	1.00 - 1.30
	> 1.30

Concept Road Status

	Completed
	Proposed
	Remove
	Monitor
	Upgrade

	Town of Ashland Boundary
	Suburban Service Area